









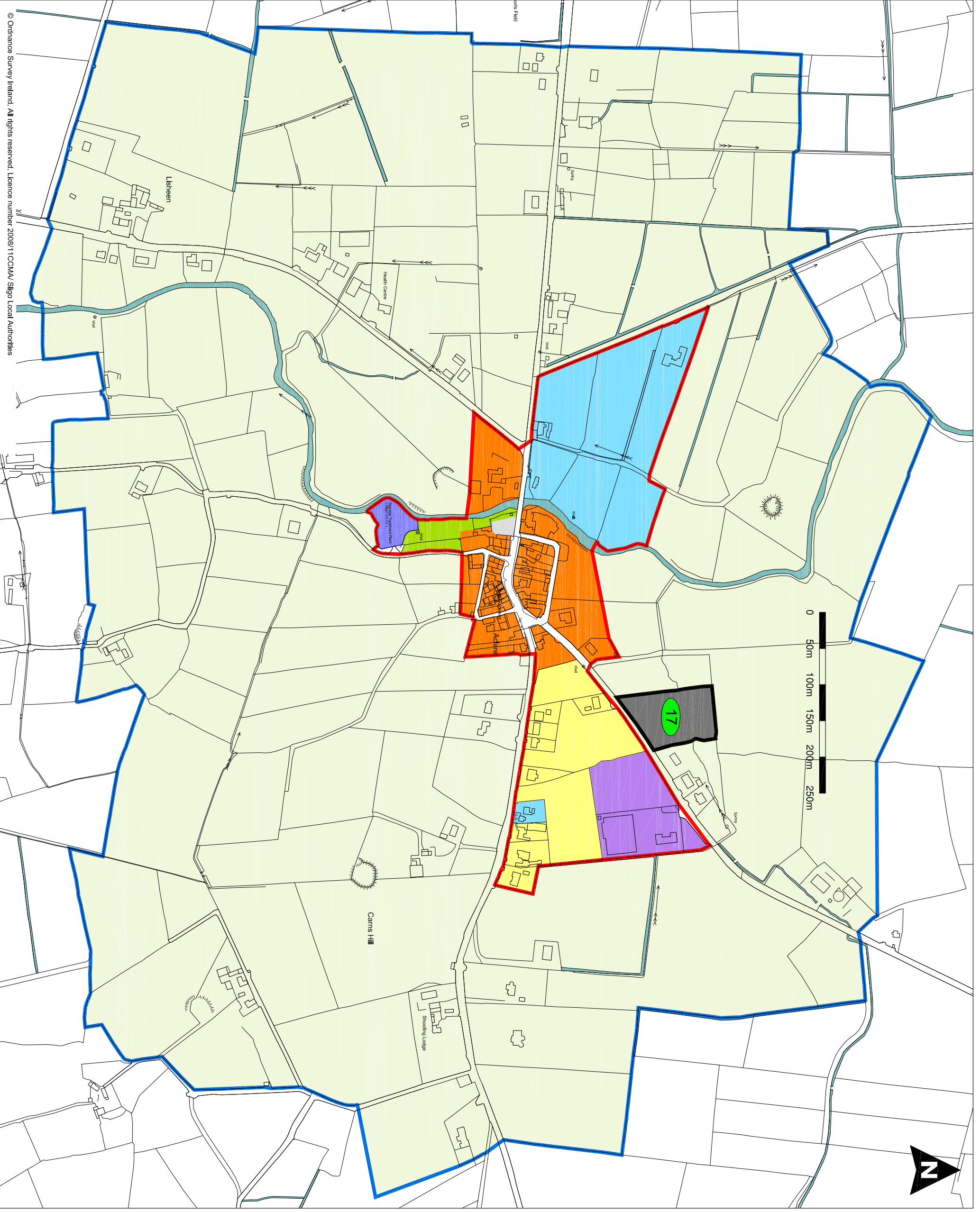




Aclare Zoning Map 1

submissions received

-  plan limit
-  development limit
-  residential uses
-  mixed uses
-  community facilities
-  business and enterprise
-  utilities
-  open space
-  transport node/carparking
-  buffer zone

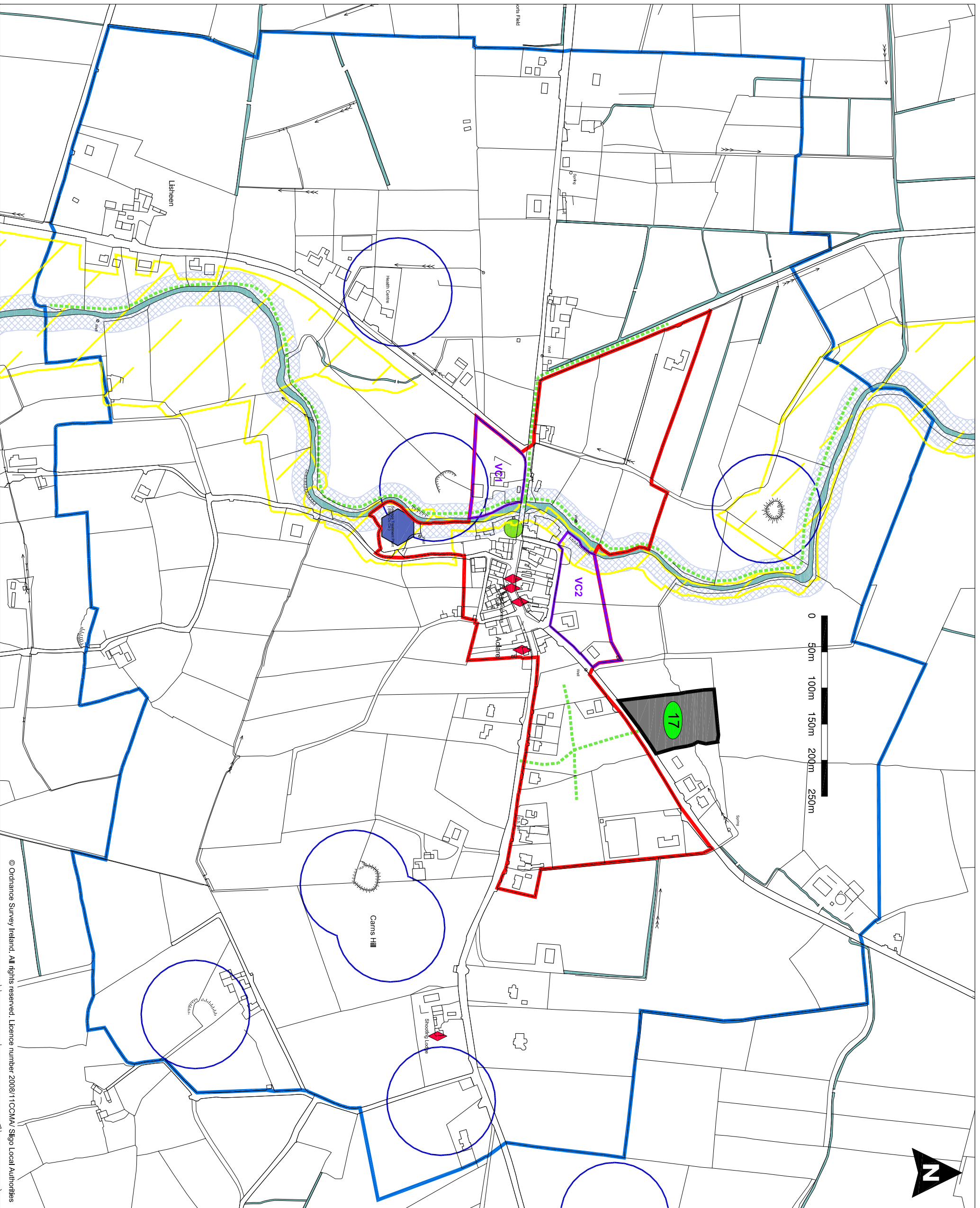


Aclare

Objectives Map 2

submissions received









- plan limit
- development limit
- existing RPS structure
- proposed addition to RPS
- river walks, pedestrian and cycle links
- river buffer zone
- for objectives relating to individual site refer to written objectives
- RMP
- SAC
- WWTP buffer zone (indicative)

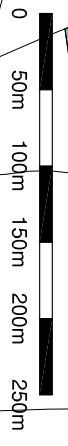
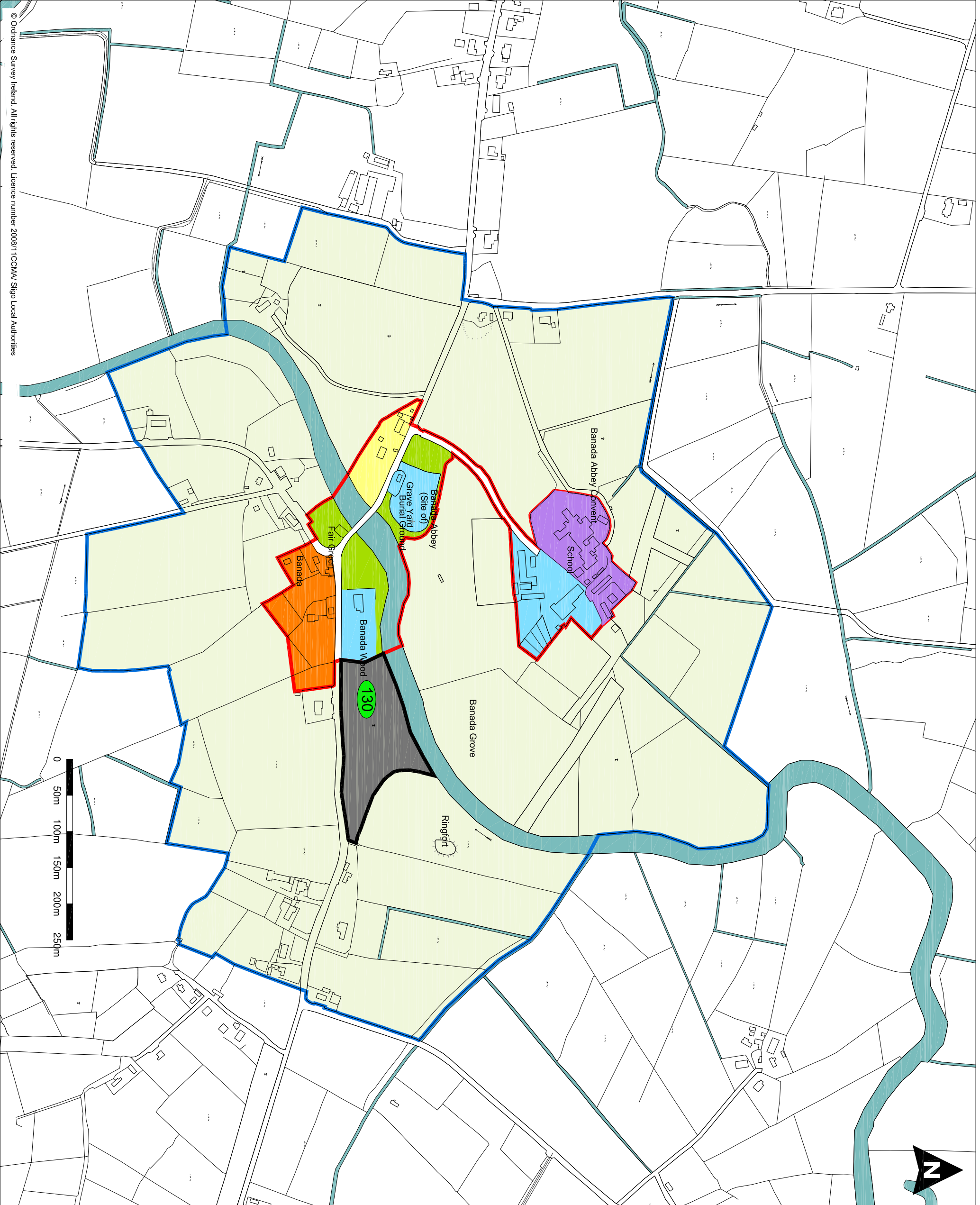




Banada Zoning Map 1

submissions received

-  plan limit
-  development limit
-  residential uses
-  mixed uses
-  community facilities
-  business & enterprise
-  open space
-  buffer Zone

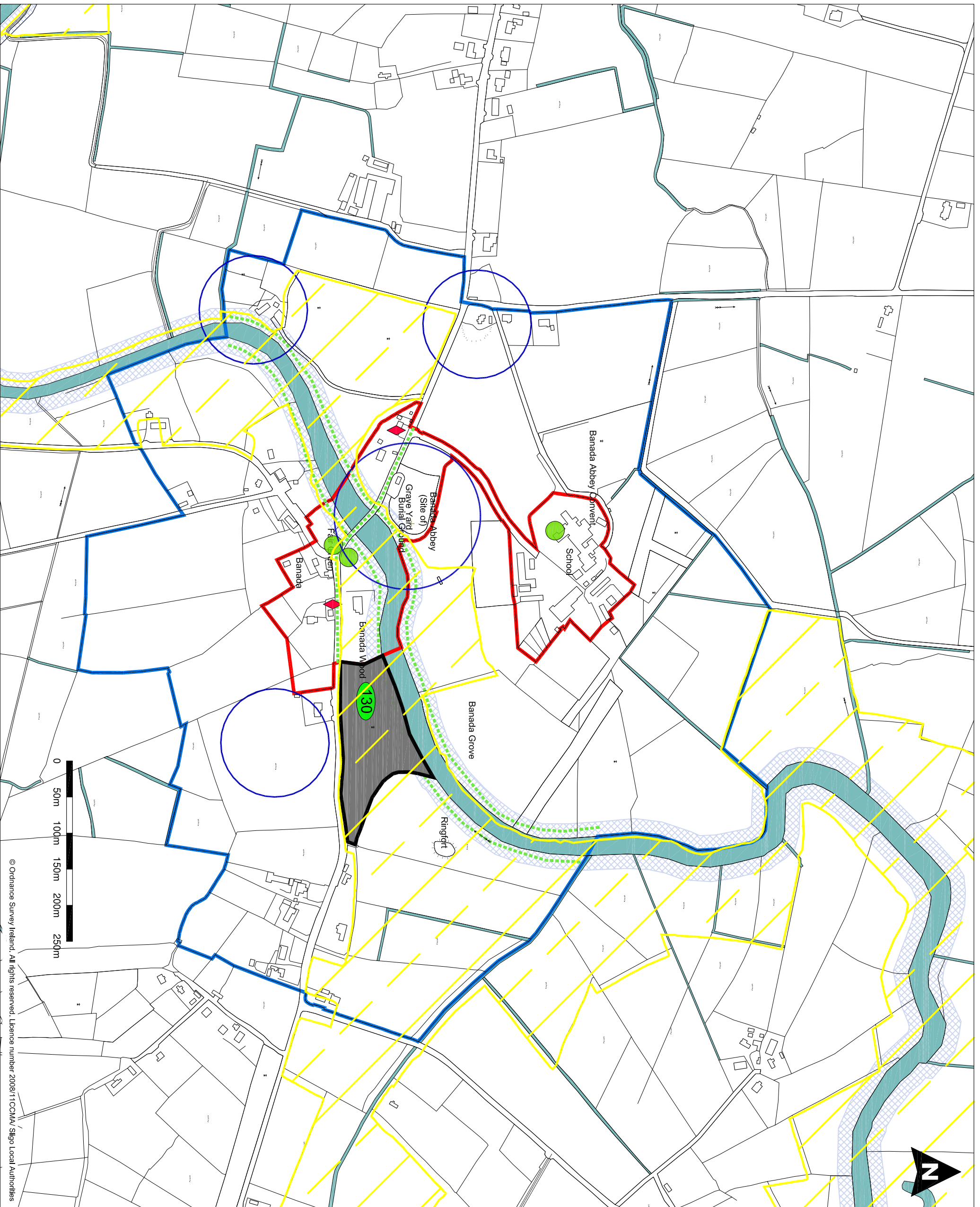


Banada

Objectives Map 2

submissions received









- plan limit
- development limit
- existing RPS structure
- proposed addition to RPS
- river walks, pedestrian and cycle links
- river buffer zone
- RMP
- SAC

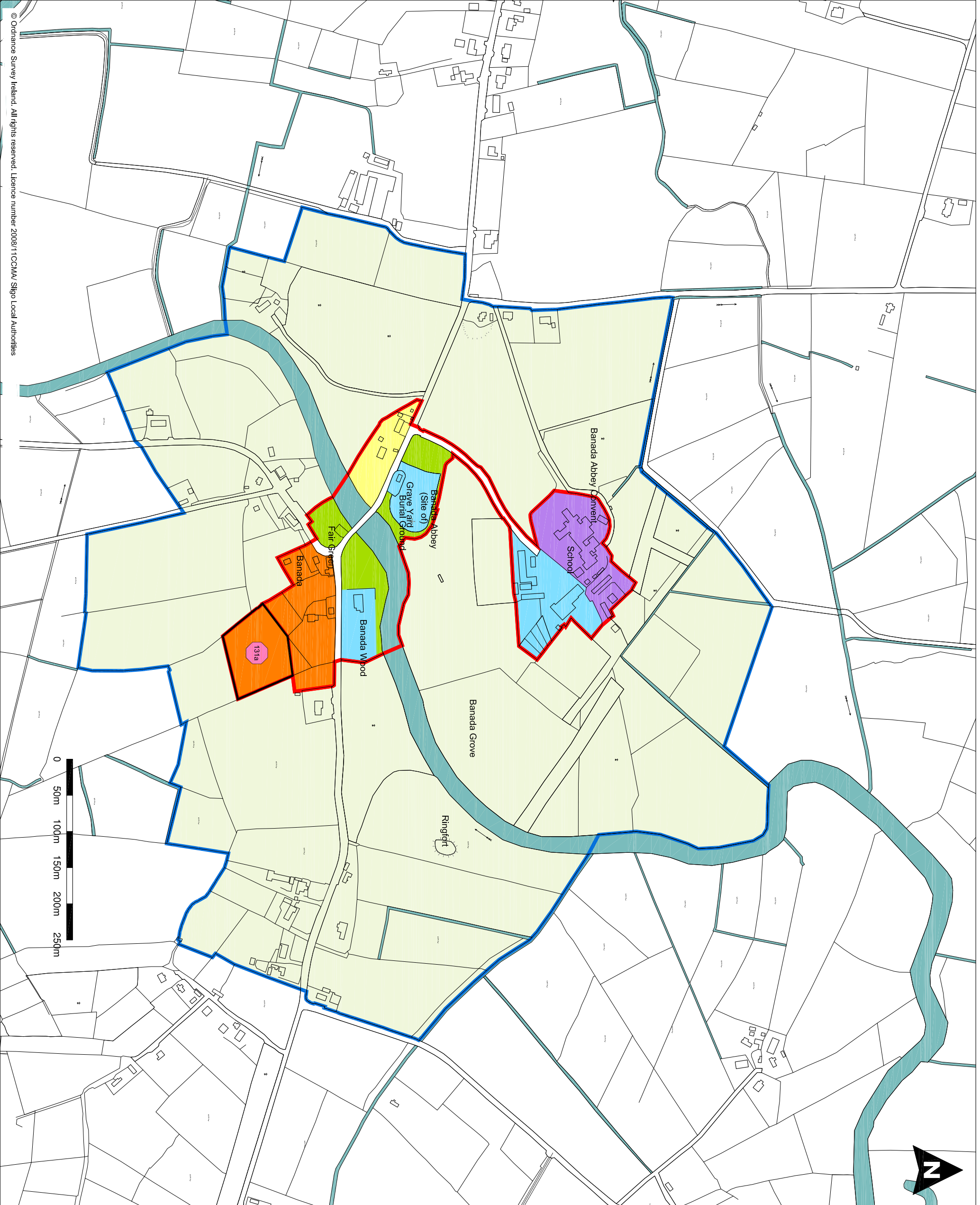




Banada Zoning Map 3

managers recommended
amendments

-  plan limit
-  development limit
-  residential uses
-  mixed uses
-  community facilities
-  business & enterprise
-  open space
-  buffer Zone

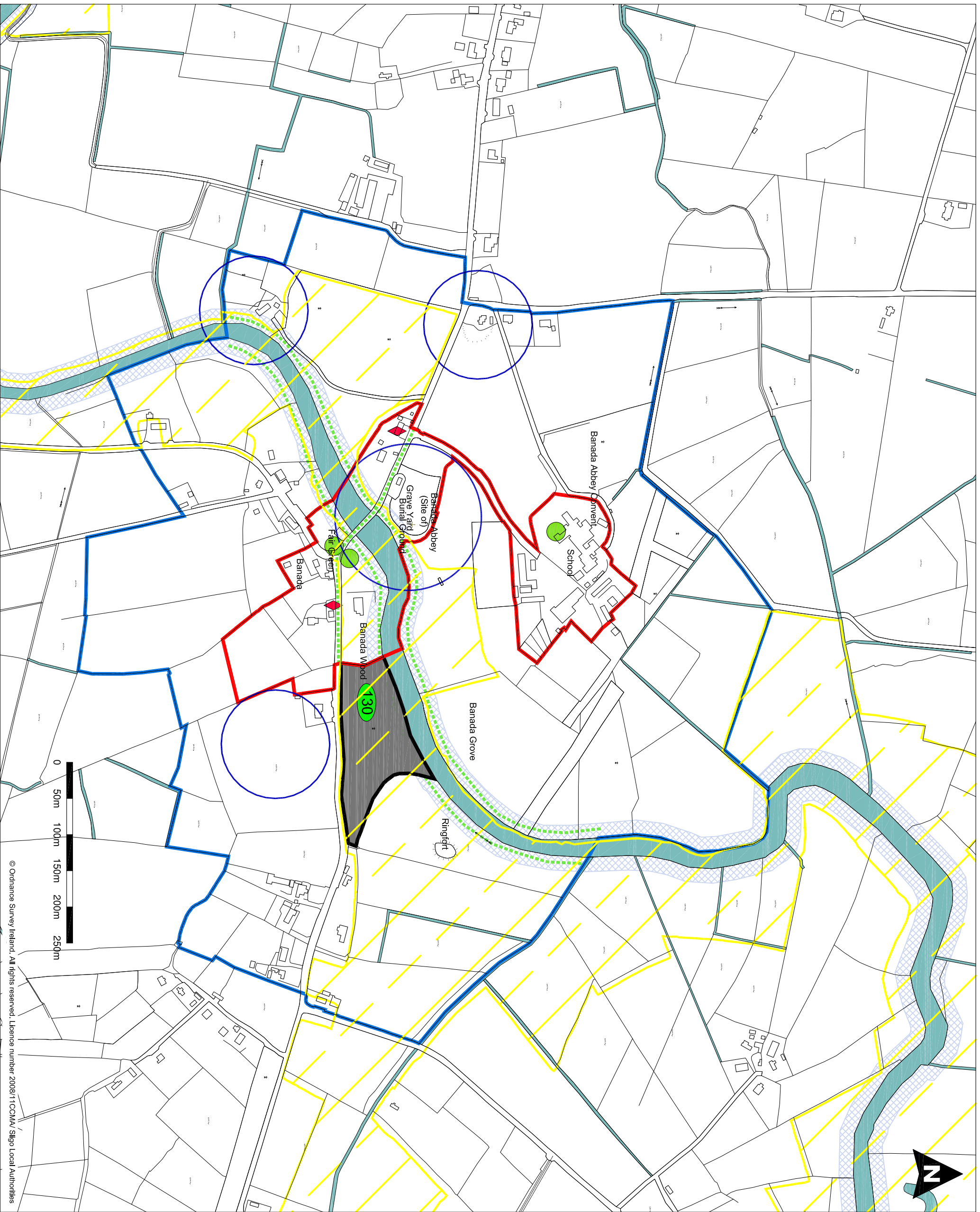


Banada

Objectives Map 4

managers recommended amendments

- plan limit
- development limit
- existing RPS structure
- proposed addition to RPS
- river walks, pedestrian and cycle links
- river buffer zone
- RMP
- SAC

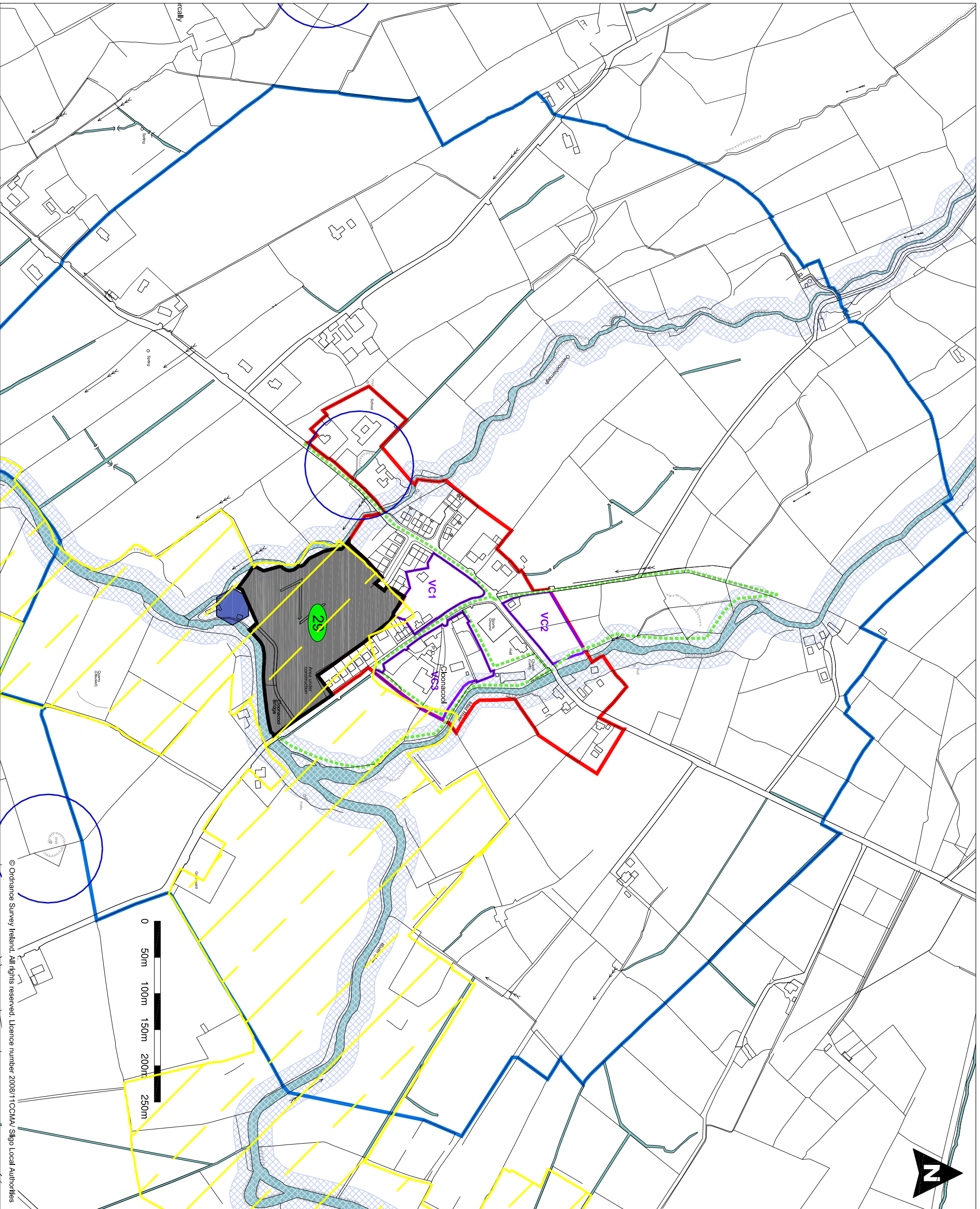


Cloonacool

Objectives Map 2


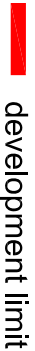
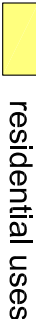
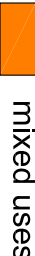

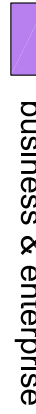

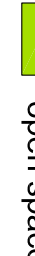

submissions received

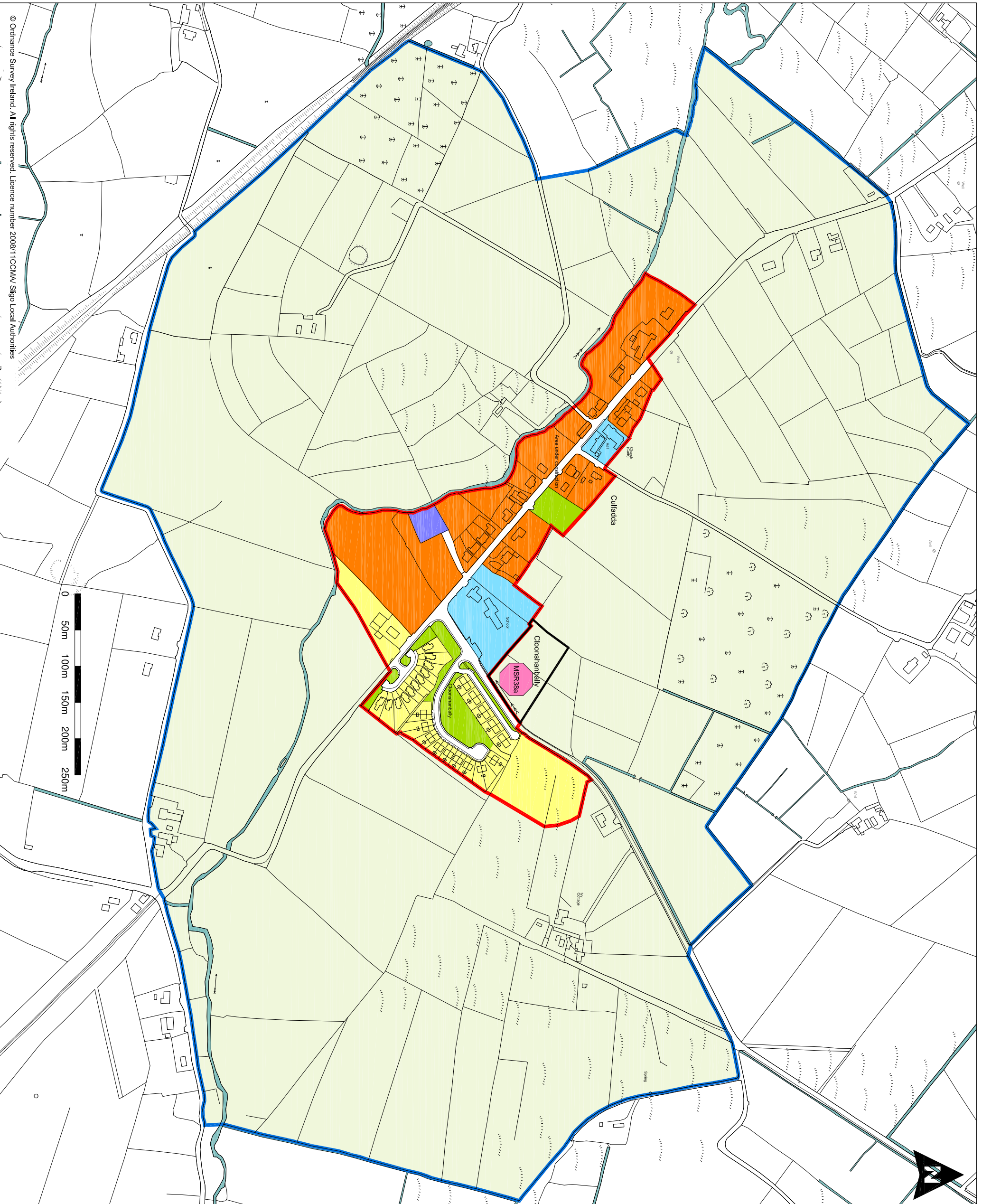
- plan limit
- development limit
- river walks, pedestrian and cycle links
- river buffer zone
- for objectives relating to individual site refer to written objectives
- RMP
- SAC
- WWTPbuffer zone (indicative)



Culfadda Zoning Map 1

managers recommended
amendments

-  plan limit
-  development limit
-  residential uses
-  mixed uses
-  community facilities
-  business & enterprise
-  utilities
-  open space
-  buffer zone

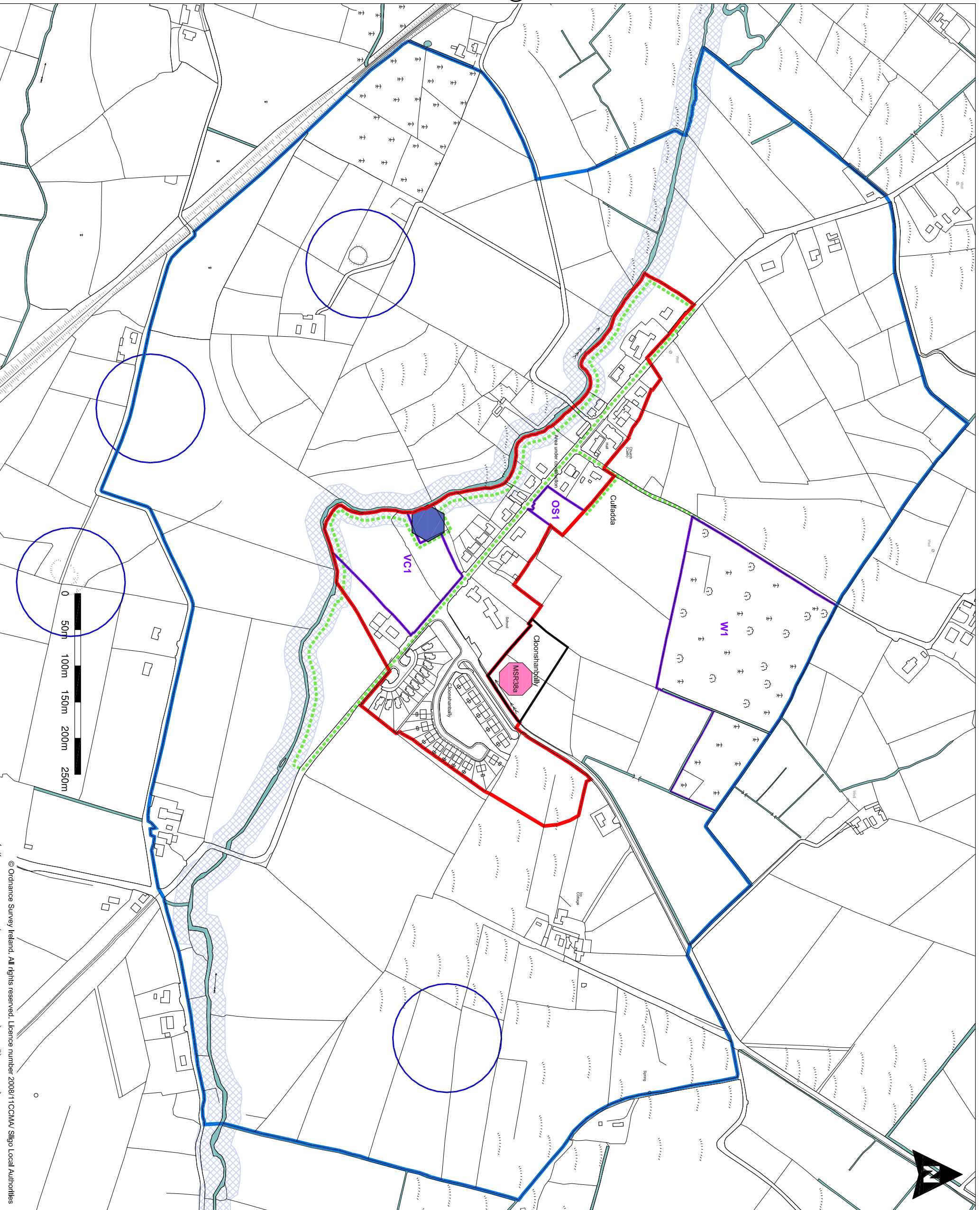


Culfadda

Objectives Map 2

managers recommended amendments

- plan limit
- development limit
- river walks, pedestrian and cycle links
- river buffer zone
- for objectives relating to individual site refer to written objectives
- RMP
- WWTP buffer zone (indicative)

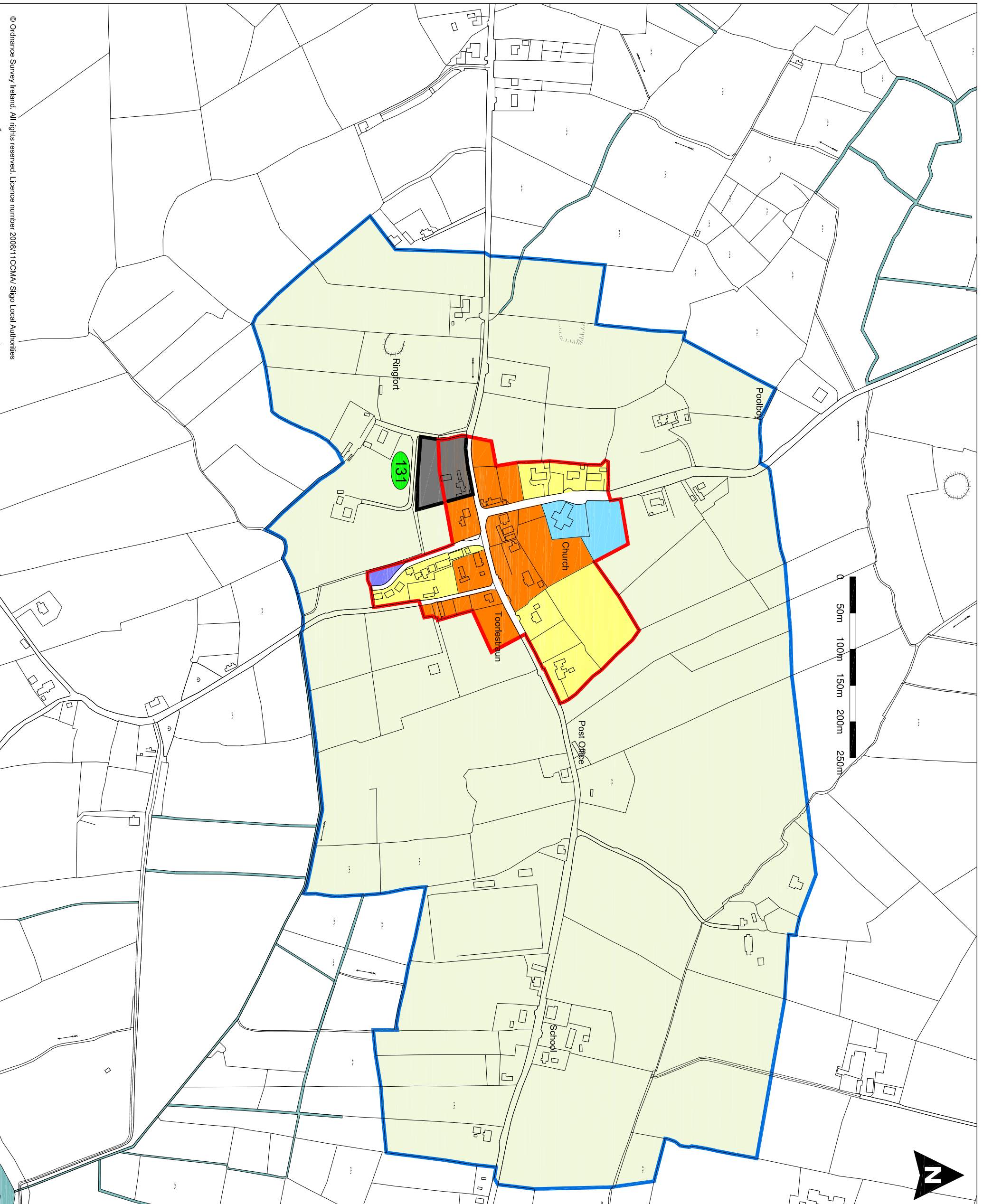


Toorlestrau

Zoning Map 1

submissions received




- plan limit
- development limit
- residential uses
- mixed uses
- community facilities
- utilities
- buffer Zone

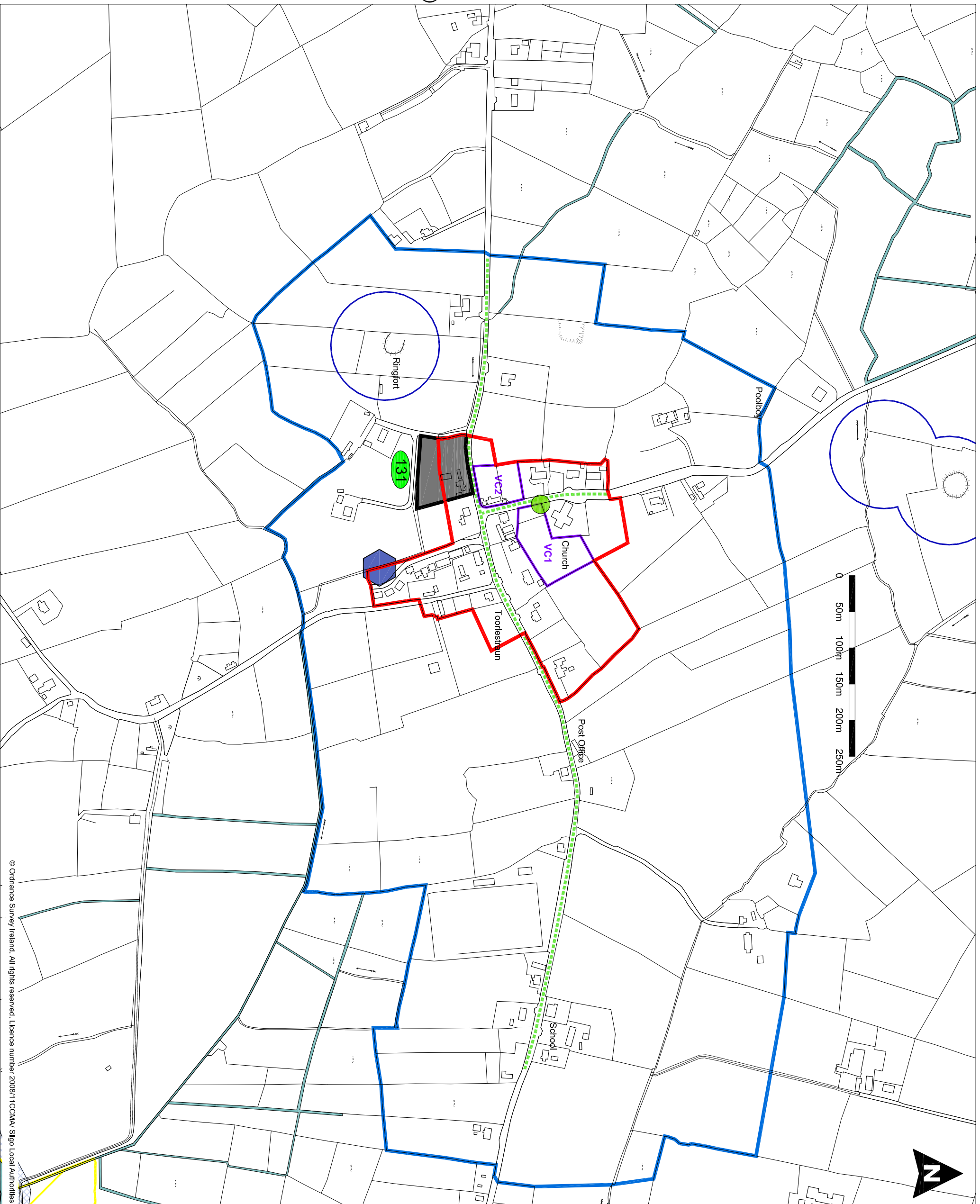


Toorlestraun

Objectives Map 2

submissions received

-  plan limit
-  development limit
-  existing RPS structure
-  river walks, pedestrian and cycle links
-  river buffer zone
-  for objectives relating to individual site refer to written objectives
-  RMP
-  SAC
-  WWTP buffer zone (indicative)

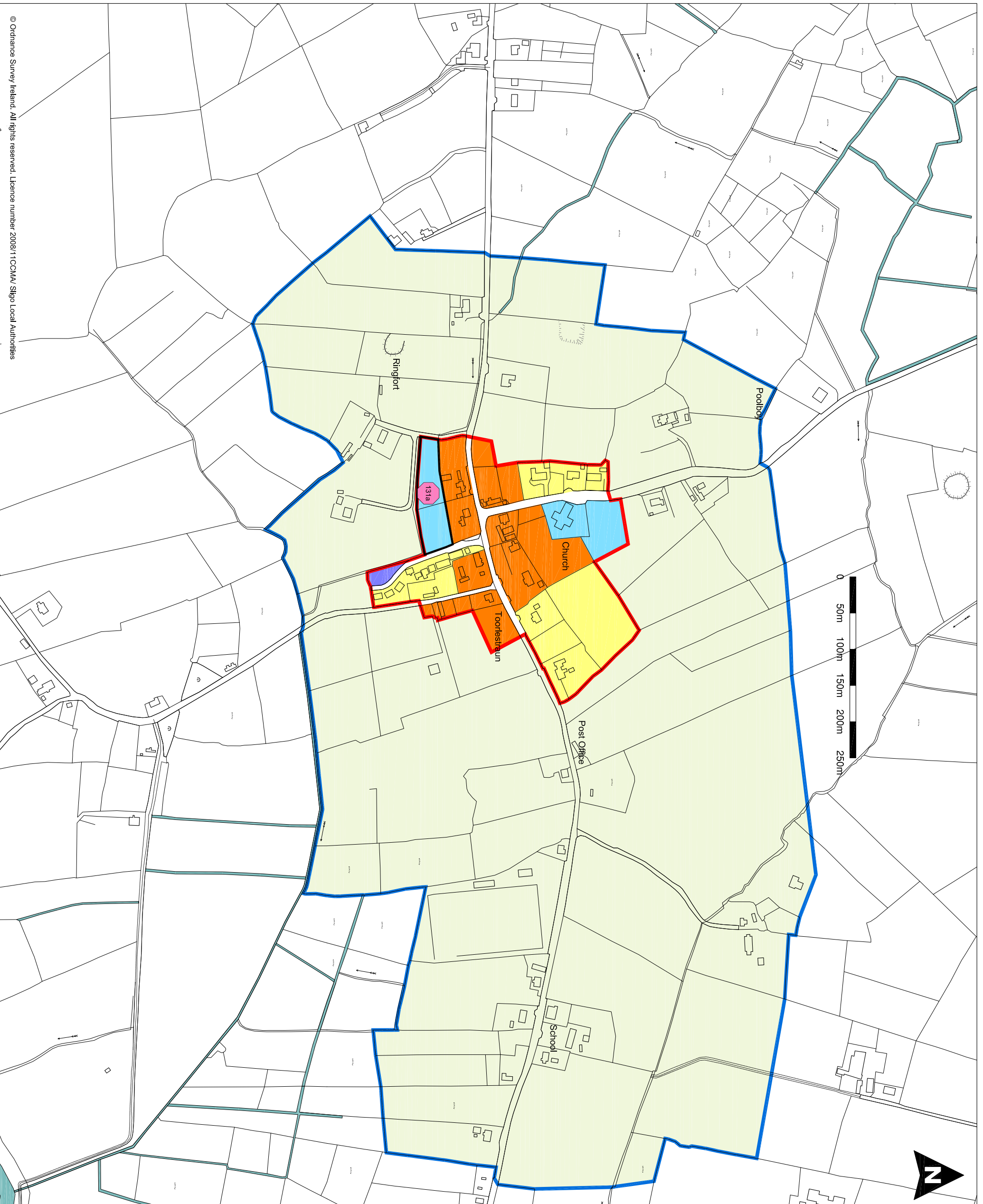


Toorlestrau

Zoning Map 3

managers recommended
amendments

- plan limit
- development limit
- residential uses
- mixed uses
- community facilities
- utilities
- buffer Zone



Toorlestraun

Objectives Map 4

managers recommended amendments

- plan limit
- development limit
- existing RPS structure
- river walks, pedestrian and cycle links
- river buffer zone
- for objectives relating to individual site refer to written objectives
- RMP
- SAC
- WWTP buffer zone (indicative)

